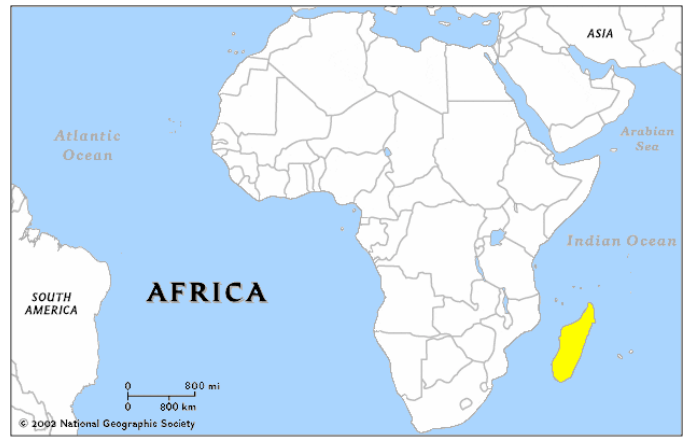
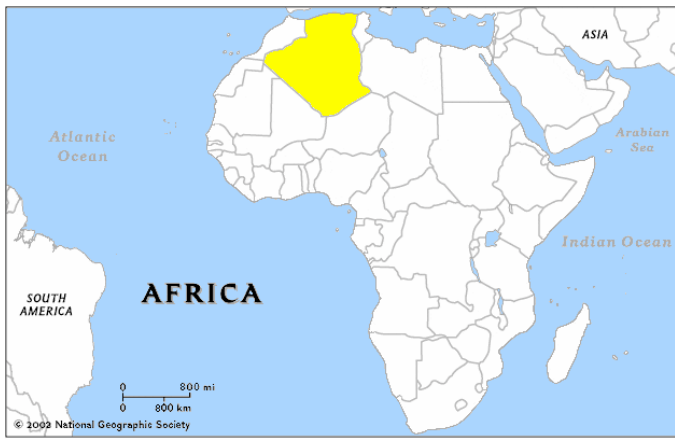
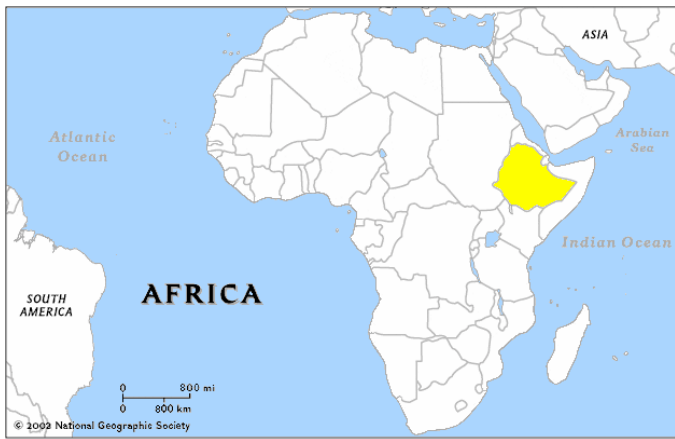
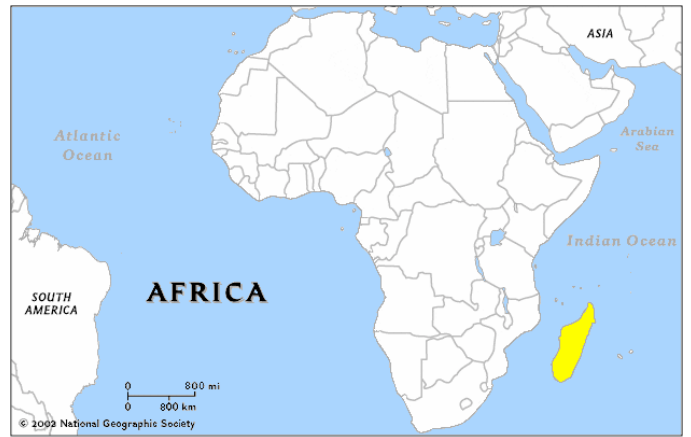
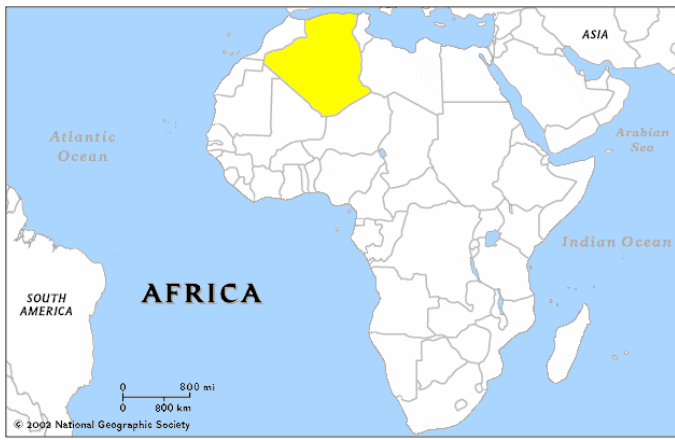
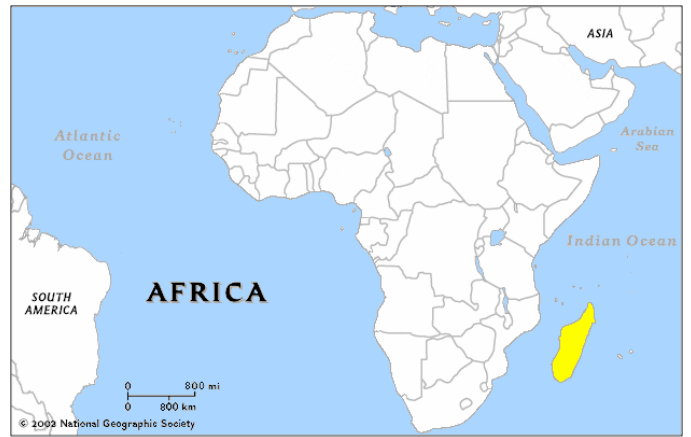
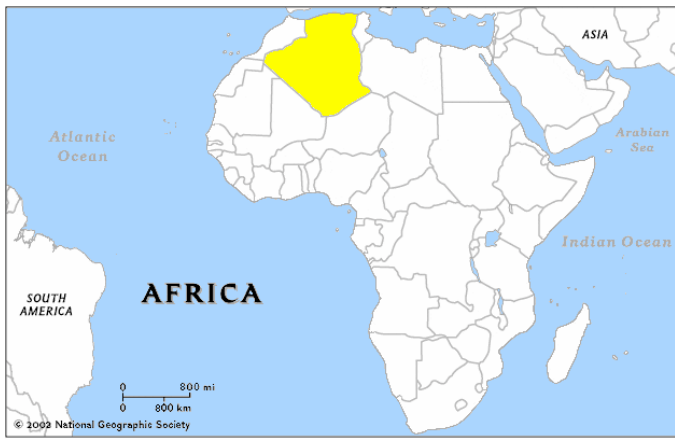


Directions: Print cards on 110 pound or other card stock paper. Print card backs on each page (optional). Cut out cards on the lines. Round card corners with corner cutter (optional). Maps Source: <http://www.nationalgeographic.com/xpeditions/atlas/> Maps Modified by: Clark Ness

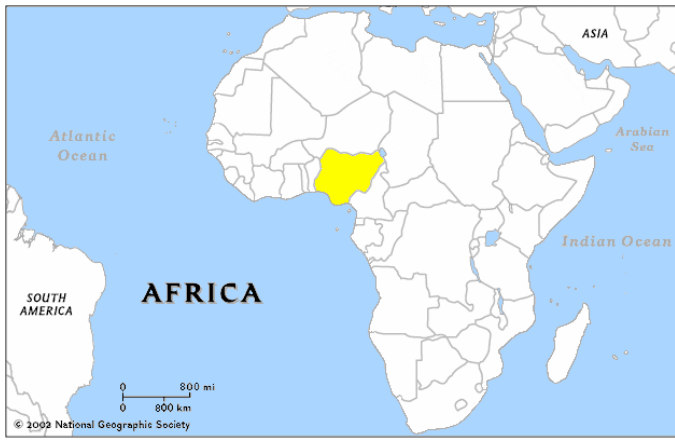












Africa 1

Africa 1

Africa 1

Africa 1

Africa 1

Africa 1

Africa 1

Africa 1



NATIONAL GEOGRAPHIC marcopolo
XPEDITIONS

www.nationalgeographic.com/xpeditions

Africa 1 Cards Countries

Algeria

Egypt

Ethiopia

Kenya

Libya

Madagascar

Morocco

Mozambique

Nigeria

Somalia

South Africa

Sudan

Tanzania

Tunisia